

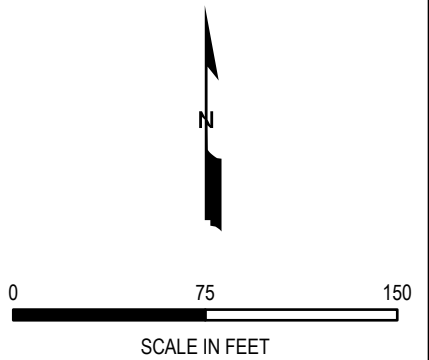




- LEGEND**
-  OFFSITE COMPOSITE GRID
 -  SITE BOUNDARY



SOURCE: ©NEARMAP IMAGERY, SEPTEMBER 2022
 Task-ELIN No.: 68HERH23F0391-0001AE
 CERCLIS ID: LAD008056632



OFFSITE SAMPLE LOCATION MAP 1
 BENTON CREOSOTE
 6695 LOUISIANA HIGHWAY 3
 BENTON, BOSSIER PARISH, LOUISIANA

DATE	PROJECT NO	SCALE
MARCH 2024	26500.012.001.1556	AS SHOWN